
















Legend

-  Bridges
-  Culverts
-  Sidewalk
-  Pump Houses
-  Parking Lots
-  Settlement Areas
-  Address Points
-  Sidewalk
-  Road Network
-  Railway
-  Parking Lots
-  Footprints
-  Assessment Parcel

1: 2,506



0.1 0 0.04 0.1 Miles

Notes